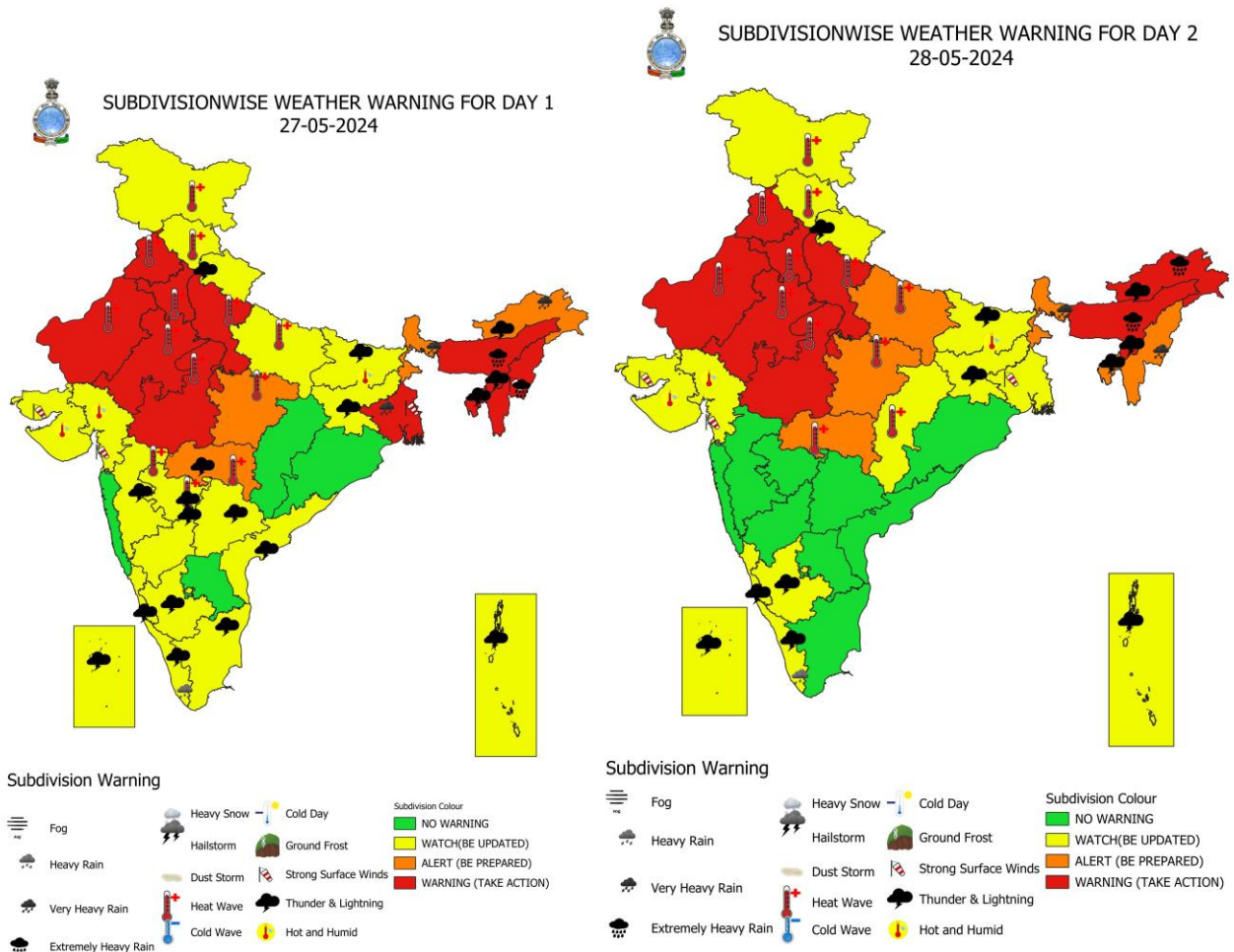


Heavy Rainfall Warning Based on 0300 UTC of 27th May 2024

Heavy Rainfall Warning:

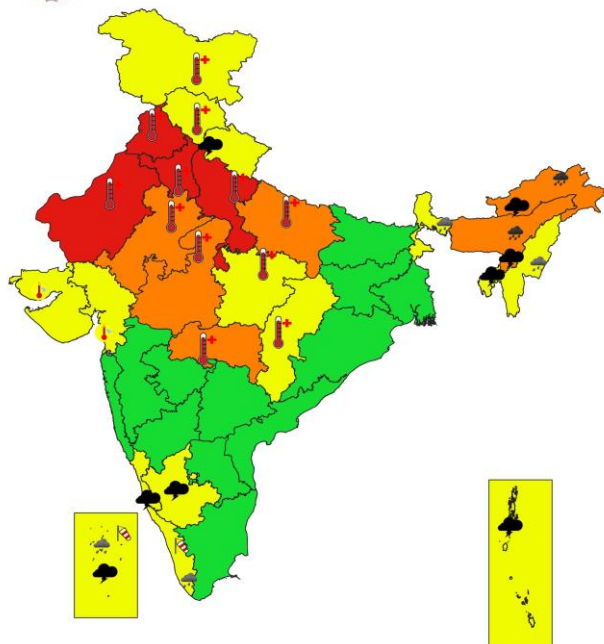
- (a) **West Bengal:** Light to moderate rainfall at most places with **heavy to very heavy rainfall** at a few places is likely over coastal and eastern districts of Gangetic West Bengal adjacent to Bangladesh on 27th May.
Light to moderate rainfall at most places with **heavy to very heavy rainfall** at a few places likely over eastern districts of Sub-Himalayan West Bengal on 27th and 28th May.
- (b) **Northeastern States:** Light to moderate rainfall at most places with **heavy to very heavy rainfall** at a few places is likely over Assam, Meghalaya, Arunachal Pradesh, Nagaland, Mizoram, Manipur & Tripura on 27th & 28th May. Isolated **extremely heavy rainfall** (≥ 20 cm) is also likely over Assam, Meghalaya, Mizoram & Tripura on 27th, and Arunachal Pradesh on 28th May.

All India Heavy Rainfall Warning Maps for 27th to 28th May





SUBDIVISIONWISE WEATHER WARNING FOR DAY 3
29-05-2024

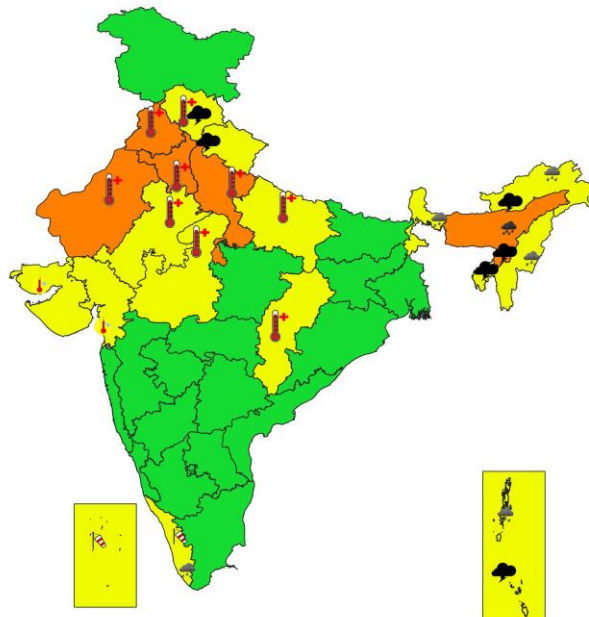


Subdivision Warning

- | | | | |
|----------------------|------------|----------------------|---------------------------|
| Fog | Heavy Snow | Cold Day | Subdivision Colour |
| Heavy Rain | Hailstorm | Ground Frost | NO WARNING |
| Very Heavy Rain | Dust Storm | Strong Surface Winds | WATCH(BE UPDATED) |
| Extremely Heavy Rain | Heat Wave | Thunder & Lightning | ALERT (BE PREPARED) |
| | Cold Wave | Hot and Humid | WARNING (TAKE ACTION) |



SUBDIVISIONWISE WEATHER WARNING FOR DAY 4
30-05-2024



Subdivision Warning

- | | | | |
|----------------------|------------|----------------------|---------------------------|
| Fog | Heavy Snow | Cold Day | Subdivision Colour |
| Heavy Rain | Hailstorm | Ground Frost | NO WARNING |
| Very Heavy Rain | Dust Storm | Strong Surface Winds | WATCH(BE UPDATED) |
| Extremely Heavy Rain | Heat Wave | Thunder & Lightning | ALERT (BE PREPARED) |
| | Cold Wave | Hot and Humid | WARNING (TAKE ACTION) |